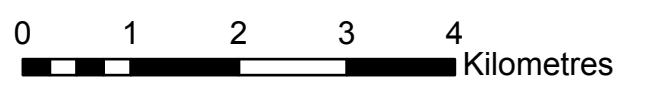


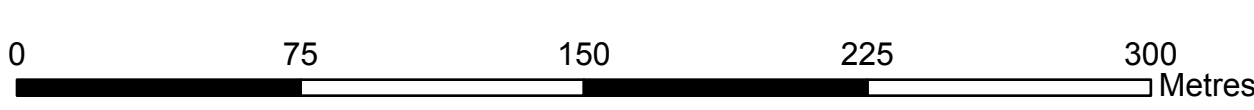

Key Map



Legend

- Distance Offsets
 - Service to Property Line/Pin
 - Other Distance
- Water Services
 - Domestic Service
 - Irrigation - Combined
 - Irrigation Services - Separate Irrigation
- ARV**
 - REPLACED
 - ABANDONED
 - NOT IN USE
 - ORIGINAL VALVE
 - Blow Offs
 - City of Kelowna Hydrants
 - Private Hydrants
 - R.D.C.O. Hydrants
 - Test Stations
 - PRV
 - Abandoned
 - Normally Closed
 - Isolation Valve
- Service Lines
 - Combined Dom-Irrig
 - Separated Domestic
 - Separated Irrigation
 - Hydrant Lead
 - Abandoned
 - Air Valve
- Water Mains
 - Future/Proposed
 - Abandoned
 - RWW main
 - Irrigation Only
 - Domestic Only
 - Dry
 - Dom-Irrig/Combined
 - Drain
 - Pump Station Buildings
 - Reservoir Buildings
 - B.M.I.D. Easements
 - City of Kelowna Easements
 - B.M.I.D. Boundary - Present
 - B.M.I.D. Boundary - Future
 - BMID Legal Parcels
 - City of Kelowna Legal Parcels
 - RDCCO Legal Parcels

Irrigation Services	
Irrigation Label	Pipe Diameter (mm)
0.75	19
1	25
1.5	38
2	50
2.5	65
3	75
4	100
6	150
8	200



Date Created: 2019-11-21
 Drawn By: DG
 Datum: NAD 1983
 Projection: UTM Zone 11N

The information on this map is of a general nature and is provided in good faith for the interest of the users.

CTQ Consultants and BMID make no representation as to the completeness, timeliness, and accuracy of the information contained on this map.

CTQ Consultants has developed this map using information provided by the District and cannot guarantee its accuracy.